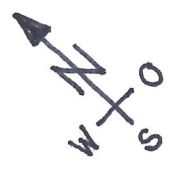
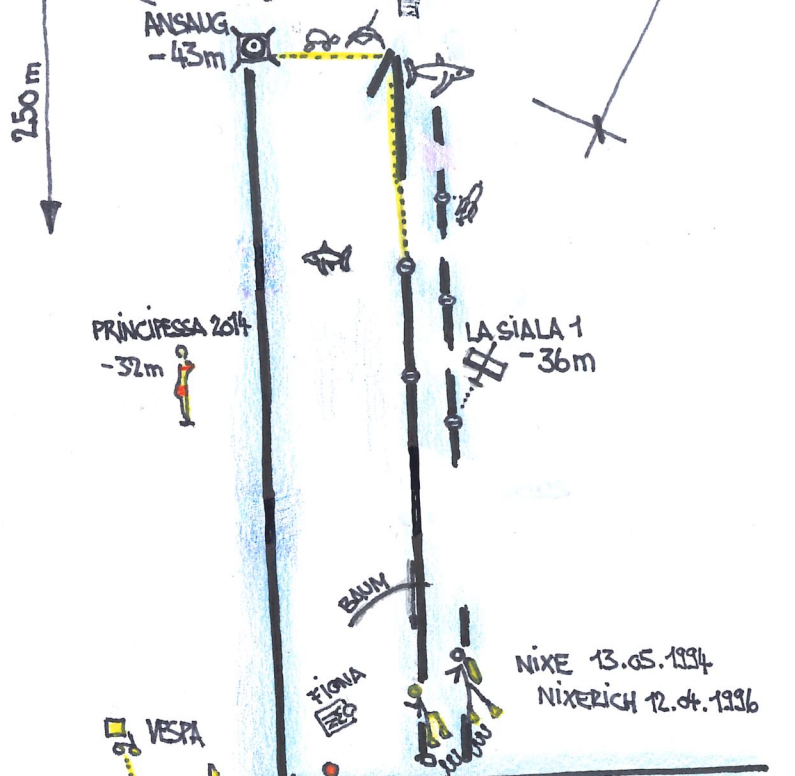
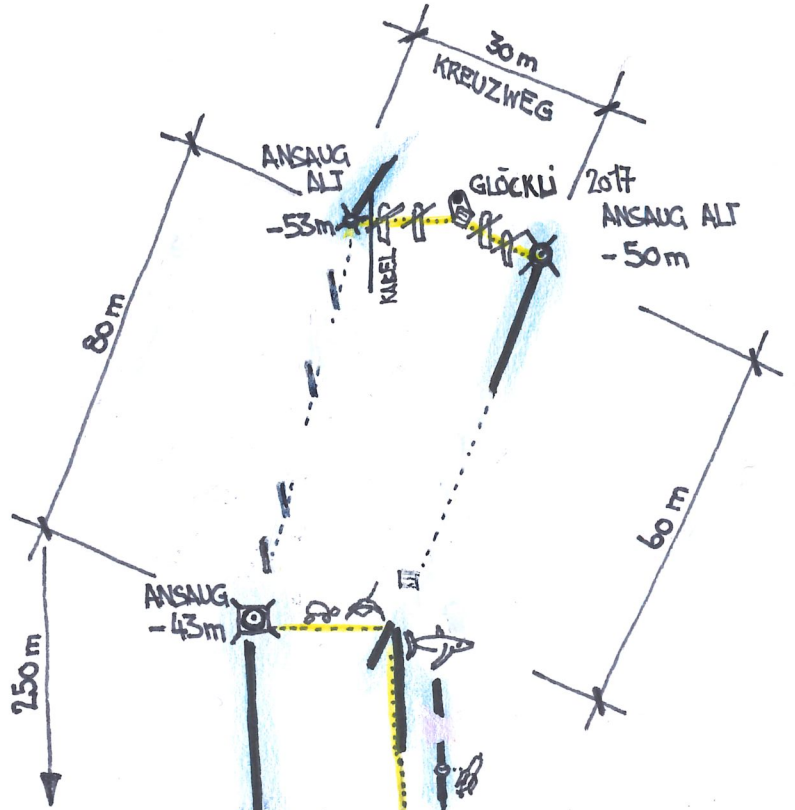


EX
WASSERVERSORGUNGSLI-
LEITUNGEN
RIETLI, GOLDACH-BODENSEE



GASLEITUNG

ALTE KUPPEL 1978-2000

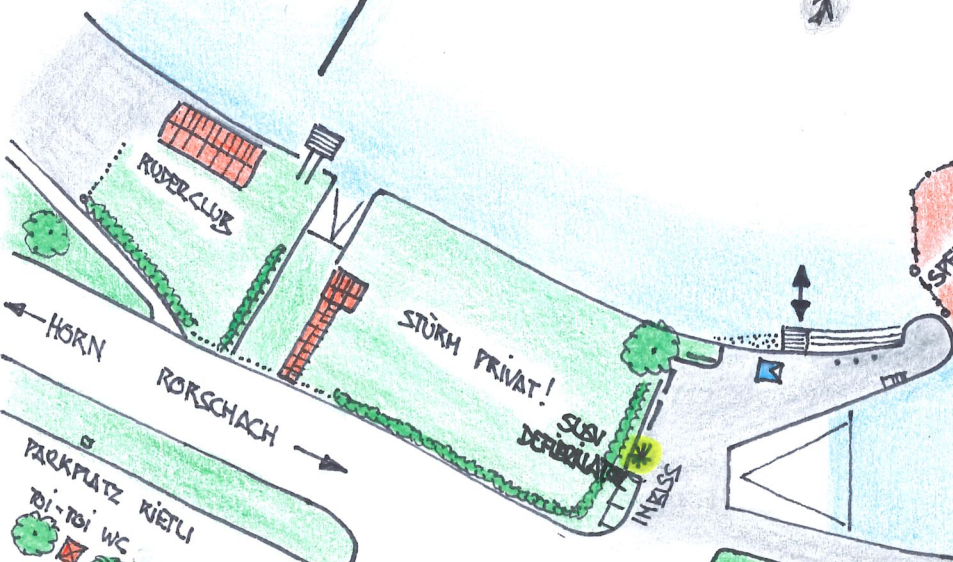
-20m SURFBRETT

-21m NEUE KUPPEL 2014

-16m WRACK

SPERRZONE
200' / 20'

WASSERLEITUNG



BOOTSCHAFEN GOLDACH
47° 29' 06.57" N
9° 28' 39.39" O
753 655 / 261 380